Approved For Release 1999/09/20 : CIA-RDP78-05867A000300870021-9

PHOTO NO. [illegible] | MAP REFERENCE M 42/7 | LATITUDE 45 44 N | LONGITUDE 22 53 E

COUNTRY ROMANIA | PROVINCE TIMIS

AREA NO.	SUBJECT 1	SUBJECT 2	SUBJECT 3	SUBJECT 4	SUBJECT 5	SUBJECT 6	SUBJECT 7	SUBJECT 8
460M	A99	A9F						

1	2	3	4	5	6	7	8	9	10	11	12	13	14	15	16	17	18	19	20
H	U	N	E	D	O	A	R	A				G	H.		G	H	E	O	R	G

21	22	23	24	25	26	27	28	29	30	31	32	33	34	35	36	37	38	39	40
H	U	N	E	D	E	J		M	E	T	A	L	L	U	R	G	I	C	A

41	42	43	44	45	46	47	48	49	50	51	52	53	54	55	56	57	58	59	60
2		C	O	M	B	I	N	E											

12

DATE OF PHOTO	TYPE	QUALITY	CLASS	NO. OF CARDS	SOURCE OF PHOTOGRAPH
	4	2	4	2	Romînia Liberă 24 Dec 58

Approved For Release 1999/09/20 : CIA-RDP78-05867A000300870021-9

CLASSIFICATION UNCLASSIFIED | CAPTION NO. 2 | PHOTO ANALYSIS REPORT

GPO 936964 (20)

Approved For Release 1999/09/20 : CIA-RDP78-05867A000300870021-9

PHOTO NO. | MAP REFERENCE | LATITUDE | LONGITUDE

COUNTRY: ROMANIA | PROVINCE: Prut

AREA NO. 26017

SUBJECT: ADN ROZNOV TILIZER

SUBJECT: CHEMICAL FERTILIZER COMBINE

SUBJECT: RECONSTR

SUBJECT | SUBJECT | SUBJECT | SUBJECT | SUBJECT | SUBJECT

15

DATE OF PHOTO	TYPE	QUALITY	CLASS	NO. OF CARDS	SOURCE OF PHOTOGRAPH
	9	2	4	1	Romania Libera 25 Dec 58

CLASSIFICATION: RDP

CAPTIONED BY: Wall

Approved For Release 1999/09/20 : CIA-RDP78-05867A000300870021-9

PHOTO ANALYSIS REPORT

GPO 936864 (20)

Approved For Release 1999/09/20 : CIA-RDP78-05867A000300870021-9

PHOTO NO. [illegible] | MAP REFERENCE | LATITUDE | LONGITUDE

COUNTRY ROMANIA | PROVINCE

AREA NO.	SUBJECT	SUBJECT	SUBJECT	SUBJECT	SUBJECT	SUBJECT	SUBJECT	SUBJECT
60M	A12							

0 1 2 DRILLING RIG TYP

E 4 LD-4000-D50

with type A erectable MAST powered by diesel engines, drilling to 3,200 meters with 4½ inch drill pipes.

9 1/2

16

DATE OF PHOTO	TYPE	QUALITY	CLASS	NO. OF CARDS
	9	2	4	6

SOURCE OF PHOTOGRAPH: ROMINIA Libera 31 Dec 58

Approved For Release 1999/09/20 : CIA-RDP78-05867A000300870021-9

FACILITIES

CLASSIFICATION C [illegible]

PHOTO ANALYSIS REPORT

GPO 936864 (20)

Approved For Release 1999/09/20 : CIA-RDP78-05867A000300870021-9

PHOTO NO. 22F995 M747 MAP REFERENCE LATITUDE 50 05 N LONGITUDE 14 28 E

COUNTRY Czechoslovakia PROVINCE Bohemia

AREA NO.	SUBJECT	SUBJECT	SUBJECT	SUBJECT	SUBJECT	SUBJECT	SUBJECT	SUBJECT
127M	B31	AM1						

PRAGUE POPOVI INSTITUTE FOR COMMUNICATIONS ENGINEERING.

DATE OF PHOTO	TYPE	QUALITY	CLASS	NO. OF CARDS	SOURCE OF PHOTOGRAPH
	4	2	4	1	Slovak Technika 11/12 Dec 58

Approved For Release 1999/09/20 : CIA-RDP78-05867A000300870021-9

CAPTIONED (Y or N)

CLASSIFICATION S

GPO 938964 (20)

PHOTO ANALYSIS REPORT

Approved For Release 1999/09/20 : CIA-RDP78-05867A000300870021-9

PHOTO NO. [redacted] | M 747 | LATITUDE | LONGITUDE

COUNTRY: Czechoslovakia | PROVINCE

AREA NO.	SUBJECT	SUBJECT	SUBJECT	SUBJECT	SUBJECT	SUBJECT	SUBJECT	SUBJECT
22M	22A							

ROCKET LAUNCHER ON TRUCK

DATE OF PHOTO	TYPE	QUALITY	CLASS	NO. OF CARDS	SOURCE OF PHOTOGRAPH
	2	2	4	1	Rucle Pravo 15 JAN 59

3

Approved For Release 1999/09/20 : CIA-RDP78-05867A000300870021-9

CLASSIFICATION: UNC

PHOTO ANALYSIS REPORT

GPO 936964 (20)

Approved For Release 1999/09/20 : CIA-RDP78-05867A000300870021-9

PHOTO NO. 0070 M 7777 MAP REFERENCE LATITUDE 4556N LONGITUDE 2253E

COUNTRY RUMANIA PROVINCE TIMIS

AREA NO.	SUBJECT	SUBJECT	SUBJECT	SUBJECT	SUBJECT	SUBJECT	SUBJECT	SUBJECT
460M	A99	A9F						

HUNEDOARA GHEORGHENI-DEJ METALLURGICA

COMBINE

DATE OF PHOTO	TYPE	QUALITY	CLASS	NO. OF CARDS	SOURCE OF PHOTOGRAPH
	4	3	4	2	FLACARA IASI III 7 Dec 58

Approved For Release 1999/09/20 : CIA-RDP78-05867A000300870021-9

CLASSIFICATION ODD CARDS Odds 0

GPO 936864 (20)

PHOTO ANALYSIS REPORT

Approved For Release 1999/09/20 : CIA-RDP78-05867A000300870021-9

PHOTO NO. 11 MAP REFERENCE LATITUDE 45 24N LONGITUDE 24 14E

COUNTRY ROMANIA PROVINCE OLT

AREA NO. 560M SUBJECT ADP SUBJECT ADE SUBJECT SUBJECT SUBJECT SUBJECT SUBJECT SUBJECT

GOVORA SODA PLANT N

02 LIME SECTION

15

DATE OF PHOTO TYPE 4 QUALITY 3 CLASS 4 NO. OF CARDS 2 SOURCE OF PHOTOGRAPH Secera Si Ciocanul 6Dec58

CAMERA NO. MOU

Approved For Release 1999/09/20 : CIA-RDP78-05867A000300870021-9

CLASSIFICATION SECRET

GPO 936864 (ZO)

PHOTO ANALYSIS REPORT

Approved For Release 1999/09/20 : CIA-RDP78-05867A000300870021-9

PHOTO NO. 1777 | PLATE NO. | MAP REFERENCE | LATITUDE 45 17 N | LONGITUDE 28 03 E

COUNTRY ROMANIA | PROVINCE DUNAREA DE JOS

AREA NO.	SUBJECT	SUBJECT	SUBJECT	SUBJECT	SUBJECT	SUBJECT	SUBJECT	SUBJECT
560M	A99	A9F						

GALATI CRISTA NICO

AE PLANT

Gas generator station serving rolling mills 2 and 3 and coake which handels coke.

12

DATE OF PHOTO	TYPE	QUALITY	CLASS	NO. OF CARDS	SOURCE OF PHOTOGRAPH
	4	2	4	2	Viata Noua 26 Nov 58

Approved For Release 1999/09/20 : CIA-RDP78-05867A000300870021-9

CLASSIFICATION U2U | CAPTIONED BY

PHOTO ANALYSIS REPORT

GPO 936664 (20)

Approved For Release 1999/09/20 : CIA-RDP78-05867A000300870021-9

PHOTO NO. 8 M 744 LOT NO. MAP REFERENCE MAS LATITUDE 46 5 N LONGITUDE 26 36 E

COUNTRY ROMANIA PROVINCE Prut

AREA NO.	SUBJECT	SUBJECT	SUBJECT	SUBJECT	SUBJECT	SUBJECT	SUBJECT	SUBJECT
260M	AGC							

SAVINESTI SYNTHETIC
FIBER FACTORY
Polyamide
Textile buildins.

8"/f

DATE OF PHOTO	TYPE	QUALITY	CLASS	NO. OF CARDS	SOURCE OF PHOTOGRAPH
	4	2	4	1	VIATA NOUA 16 Dec 58

22

Approved For Release 1999/09/20 : CIA-RDP78-05867A000300870021-9

CLASSIFICATION DDD CAPTIONED BY Cocley

GPO 936564 (20)

PHOTO ANALYSIS REPORT

Approved For Release 1999/09/20 : CIA-RDP78-05867A000300870021-9

PHOTO NO. | MAP REFERENCE | LATITUDE | LONGITUDE

COUNTRY: ROMANIA | PROVINCE: Mures

AREA NO.	SUBJECT	SUBJECT	SUBJECT	SUBJECT	SUBJECT	SUBJECT	SUBJECT	SUBJECT
360M	AGJ							

GALATAS WOOD PROCESSING PLANT

7

18

DATE OF PHOTO	TYPE	QUALITY	CLASS	NO. OF CARDS	SOURCE OF PHOTOGRAPH
	4	2	4	1	SCINTEIA 11 Dec 58

Approved For Release 1999/09/20 : CIA-RDP78-05867A000300870021-9

CLASSIFICATION: OUO | CAPTIONS: WOod | Bucharest

PHOTO ANALYSIS REPORT

GPO 926864 (20)

Approved For Release 1999/09/20 : CIA-RDP78-05867A000300070021-9

PHOTO NO. 21092 | REF NO. | MAP REFERENCE | LATITUDE | LONGITUDE

COUNTRY: ROMANIA | PROVINCE: TIMIS

AREA NO. 460M | SUBJECT A9F | SUBJECT A99 | SUBJECT | SUBJECT | SUBJECT | SUBJECT | SUBJECT | SUBJECT

HUNEDOARA ROLLING MILL

BLOOMING MILL

of Metallurgical

COMBINE

12

DATE OF PHOTO	TYPE	QUALITY	CLASS	NO. OF CARDS	SOURCE OF PHOTOGRAPH
	4	2	4	3	SCINTEIA 11 Dec 59

Approved For Release 1999/09/20 : CIA-RDP78-05867A000300070021-9

CLASSIFICATION: U

CAPTIONED BY: Wade

PHOTO ANALYSIS REPORT

Approved For Release 1999/09/20 : CIA-RDP78-05867A000300870021-9

PHOTO NO. | FLT. NO. | MAP REFERENCE | LATITUDE | LONGITUDE

COUNTRY | PROVINCE

AREA NO.	SUBJECT	SUBJECT	SUBJECT	SUBJECT	SUBJECT	SUBJECT	SUBJECT	SUBJECT
860M	AGJ	AGC						

CHISCANI REED PROCE
SSING COMBINE

18 22

DATE OF PHOTO	TYPE	QUALITY	CLASS	NO. OF CARDS	SOURCE OF PHOTOGRAPH
	4	2	4	2	SCINTEIA 11 Dec 58

Approved For Release 1999/09/20 : CIA-RDP78-05867A000300870021-9

CLASSIFICATION: 0220

PHOTO ANALYSIS REPORT

Approved For Release 1999/09/20 : CIA-RDP78-05867A000300870021-9

PHOTO NO. | MAP REFERENCE | LATITUDE | LONGITUDE

COUNTRY: ROMANIA | PROVINCE: Prut

AREA NO.	SUBJECT	SUBJECT	SUBJECT	SUBJECT	SUBJECT	SUBJECT	SUBJECT	SUBJECT
260M	AGC							

SAVINESTI RELON 8 Y N
THETIC THREAD AND F I
BER PLANT

DATE OF PHOTO	TYPE	QUALITY	CLASS	NO. OF CARDS	SOURCE OF PHOTOGRAPH
	4	2	4	1	SCINTEIA 11 Dec 58

22

Approved For Release 1999/09/20 : CIA-RDP78-05867A000300870021-9

CLASSIFICATION

PHOTO ANALYSIS REPORT

Approved For Release 1999/09/20 : CIA-RDP78-05867A000300870021-9

PHOTO NO. 5 | DUP. NO. | MAP REFERENCE | LATITUDE 44 20 N | LONGITUDE 28 36 E

COUNTRY ROMANIA | PROVINCE Marea

AREA NO.	SUBJECT	SUBJECT	SUBJECT	SUBJECT	SUBJECT	SUBJECT	SUBJECT	SUBJECT
760M	ADN							

NAVODARI PHOTOPHATE FERTILIZER PLANT

15

DATE OF PHOTO	TYPE	QUALITY	CLASS	NO. OF CARDS
	4	2	4	1

SOURCE OF PHOTOGRAPH Scinteia 11 Dec 58

CAPTIONED BY

CLASSIFICATION OUO

Approved For Release 1999/09/20 : CIA-RDP78-05867A000300870021-9

GPO 936884 (20)

Approved For Release 1999/09/20 : CIA-RDP78-05867A000300870021-9

PHOTO NO. | LOT NO. | MAP REFERENCE | LATITUDE | LONGITUDE 26 06 E

COUNTRY ROMANIA | PROVINCE Buzeg

AREA NO.	SUBJECT	SUBJECT	SUBJECT	SUBJECT	SUBJECT	SUBJECT	SUBJECT	SUBJECT
660M	AGC							

BUCHAREST TEXTILE FINISHING CENTER AND CONSTRUCTION

DATE OF PHOTO	TYPE	QUALITY	CLASS	NO. OF CARDS	SOURCE OF PHOTOGRAPH
	9	2	4	1	SCINTEIA 11 Dec 58

CLASSIFICATION: CONF | CAPTIONED BY: [illegible] | 6

Approved For Release 1999/09/20 : CIA-RDP78-05867A000300870021-9

GPO 936884 (20)

PHOTO ANALYSIS REPORT

Approved For Release 1999/09/20 : CIA-RDP78-05867A000300870021-9

PHOTO NO. | LOT NO. | MAP REFERENCE | LATITUDE | LONGITUDE

COUNTRY: RUMANIA | PROVINCE: Prut

AREA NO.	SUBJECT	SUBJECT	SUBJECT	SUBJECT	SUBJECT	SUBJECT	SUBJECT	SUBJECT	SUBJECT
260M	[redacted]	AG3							

BORZESTI RUBBER FACTORY UNDER CONSTRUCTION

25

DATE OF PHOTO	TYPE	QUALITY	CLASS	NO. OF CARDS	SOURCE OF PHOTOGRAPH
	4	2	4	1	SCINTEIA 11 Dec 58

CLASSIFICATION: SECRET | CAP NUMBER: [illegible]

Approved For Release 1999/09/20 : CIA-RDP78-05867A000300870021-9

GPO 936764 (20)

PHOTO ANALYSIS REPORT

Approved For Release 1999/09/20 : CIA-RDP78-05867A000300870021-9

PHOTO NO. 365238 | MAP REFERENCE | LATITUDE 45 44 N | LONGITUDE 27 59 E

COUNTRY ROMANIA | PROVINCE DUNAREA DE JOS

AREA NO. 860M | SUBJECT AGJ | SUBJECT | SUBJECT | SUBJECT | SUBJECT | SUBJECT | SUBJECT | SUBJECT

BRAILA PRESS BOARD F

FACTORY

Plate caption on left half of photo

18

Pluto in paper does not look like it belongs to the

DATE OF PHOTO	TYPE	QUALITY	CLASS	NO. OF CARDS
	4	2	4	1

SOURCE OF PHOTOGRAPH VIATA NOUA 27 Nov 58

CLASSIFICATION SDO

EXPLOITED Wdes

Approved For Release 1999/09/20 : CIA-RDP78-05867A000300870021-9

GPO 936664 (20)

PHOTO ANALYSIS REPORT

Approved For Release 1999/09/20 : CIA-RDP78-05867A000300870021-9

PHOTO NO. | DATE | MAP REFERENCE | LATITUDE | LONGITUDE

COUNTRY: USSR | PROVINCE: (U) AC 234 D

AREA NO.	SUBJECT	SUBJECT	SUBJECT	SUBJECT	SUBJECT	SUBJECT	SUBJECT
4N	BC3						

KHARKOV ASSEMBLING
RADIOTELESCOPE AT OB
SERVATORY

DATE OF PHOTO	TYPE	QUALITY	CLASS	NO. OF CARDS	SOURCE OF PHOTOGRAPH
	4	2	4	1	Obrana Ltd. 1 JAN 59

CLASSIFICATION: 0220 | CATEGORY: (U)

Approved For Release 1999/09/20 : CIA-RDP78-05867A000300870021-9

PHOTO ANALYSIS REPORT

Approved For Release 1999/09/20 : CIA-RDP78-05867A000300870021-9

PHOTO NO. OPERAT M 747 | MAP REFERENCE | LATITUDE | LONGITUDE

COUNTRY CZECHOSLOVAKIA | PROVINCE

AREA NO.	SUBJECT	SUBJECT	SUBJECT	SUBJECT	SUBJECT	SUBJECT	SUBJECT	SUBJECT
27M	315							

UNIDENTIFIED ARTILLERY WEAPON

3

DATE OF PHOTO	TYPE	QUALITY	CLASS	NO. OF CARDS	SOURCE OF PHOTOGRAPH
	4	2	4	1	OBRANA LIDU 6 JAN 59

Approved For Release 1999/09/20 : CIA-RDP78-05867A000300870021-9

CLASSIFICATION 020 CAPTION WDL

PHOTO ANALYSIS REPORT

Approved For Release 1999/09/20 : CIA-RDP78-05867A000300870021-9

PHOTO NO. 365-42 | MAP REFERENCE | LATITUDE | LONGITUDE

COUNTRY USSR | PROVINCE

AREA NO.	SUBJECT	SUBJECT	SUBJECT	SUBJECT	SUBJECT	SUBJECT	SUBJECT	SUBJECT
N	IES							

TAIL TURRET OF IL-28 BEAGLE JET BOMBER

DATE OF PHOTO	TYPE	QUALITY	CLASS	NO. OF CARDS	SOURCE OF PHOTOGRAPH
3 20	4	2	4	1	Kridla Vlasti 9 Dec 58

Approved For Release 1999/09/20 : CIA-RDP78-05867A000300870021-9

CLASSIFICATION 220 | EVALUATION 4 Dec | 2

GPO 936964 (20)

PHOTO ANALYSIS REPORT

Approved For Release 1999/09/20 : CIA-RDP78-05867A000300870021-9

PHOTO NO. 365242 | MAP REFERENCE M860 | LATITUDE 51 47N | LONGITUDE 19 28E

COUNTRY Poland | PROVINCE Lodz

AREA NO. 5255M | SUBJECT B2J | SUBJECT | SUBJECT | SUBJECT | SUBJECT | SUBJECT | SUBJECT | SUBJECT

LODZ ATOMIC HALL AT LODZ UNIVERSITY OF LODZ

From CAISSON where accelerator stands.

3/12

DATE OF PHOTO	TYPE	QUALITY	CLASS	NO. OF CARDS	SOURCE OF PHOTOGRAPH
	4	2	4	1	C/os Robotniczy 20-21 Dec 58

4 9

CAPTIONED BY

CLASSIFICATION OUO

Approved For Release 1999/09/20 : CIA-RDP78-05867A000300870021-9

GPO 938064

Approved For Release 1999/09/20 : CIA-RDP78-05867A000300870021-9

PHOTO NO. 36RR3 | LOT NO. | MAP REFERENCE | LATITUDE | LONGITUDE

COUNTRY THAILAND | PROVINCE

AREA NO. 5L | SUBJECT AKY EAST-WEST HIGHWAY PROJECT-ROCK RIB, NEAR KM 55 FROM PITSANULOKE. | SUBJECT | SUBJECT | SUBJECT | SUBJECT | SUBJECT | SUBJECT | SUBJECT

DATE OF PHOTO | TYPE 4 | QUALITY 3 | CLASS 4 (28) | NO. OF CARDS 1

25X1A

[redacted]

Approved For Release 1999/09/20 : CIA-RDP78-05867A000300870021-9

CLASSIFICATION U U C | CAPTIONED BY MEDM

PHOTO ANALYSIS REPORT

Approved For Release 1999/09/20 : CIA-RDP78-05867A000300870021-9

PHOTO NO. 36524 | FLT NO. | MAP REFERENCE | LATITUDE | LONGITUDE

COUNTRY THAILAND | PROVINCE

AREA NO. 5L | SUBJECT | SUBJECT | SUBJECT | SUBJECT | SUBJECT | SUBJECT | SUBJECT | SUBJECT

EAST-WEST HIGHWAY PR
OJECT- ROCK RIB IN- E
ARTH CUT
NEAR KM 55 FROM
PITSANULOKE.

25X1A

[redacted]

(28)

DATE OF PHOTO | TYPE | QUALITY | CLASS | NO. OF CARDS

AD 67 | 1 | 5 | 4 | 1

CLASSIFICATION: CONFIDENTIAL | CAPTIONED BY: MEDM

Approved For Release 1999/09/20 : CIA-RDP78-05867A000300870021-9

GPO 928964 (20)

PHOTO ANALYSIS REPORT

Approved For Release 1999/09/20 : CIA-RDP78-05867A000300870021-9

PHOTO NO. 365 RS | MAP REFERENCE | LATITUDE | LONGITUDE

COUNTRY THAILAND | PROVINCE

AREA NO. BL | SUBJECT AKY | SUBJECT | SUBJECT | SUBJECT | SUBJECT | SUBJECT | SUBJECT | SUBJECT

E M T - S/T HIGHWAY PR

OFFICE - BOX CULVERT - a

ROCK FILL KM 65.4 FROM

PITSANULOKE.

25X1A

[redacted]

28

DATE OF PHOTO	TYPE	QUALITY	CLASS	NO. OF CARDS
5 FEB	C	4	4	1

Approved For Release 1999/09/20 : CIA-RDP78-05867A000300870021-9

CLASSIFICATION U

MEDIUM

PHOTO ANALYSIS REPORT

GPO 926864 (20)

Approved For Release 1999/09/20 : CIA-RDP78-05867A000300870021-9

PHOTO NO. 365 [illegible] MAP REFERENCE LATITUDE LONGITUDE

COUNTRY THAILAND PROVINCE

AREA NO. 3L SUBJECT AKY SUBJECT SUBJECT SUBJECT SUBJECT SUBJECT SUBJECT SUBJECT

[illegible] BOX CULVERT [illegible]

ROCK FILL KM 65.4 FROM

PITSANULOKE.

25X1A

[redacted]

DATE OF PHOTO | TYPE | QUALITY | CLASS | NO. OF CARDS

JAN 53

Approved For Release 1999/09/20 : CIA-RDP78-05867A000300870021-9

CLASSIFICATION

GPO 936664 (20)

PHOTO ANALYSIS REPORT

Approved For Release 1999/09/20 : CIA-RDP78-05867A000300870021-9

PHOTO NO. 365247 | STRIP NO. M43 | MAP REFERENCE | LATITUDE | LONGITUDE

COUNTRY THAILAND | PROVINCE

AREA NO. 5L

SUBJECT: AKY EAST-WEST HIGHWAY PR

OBJECT - DRILL CREW, 70.5 KM FROM PITSANULOKE.

DATE OF PHOTO	TYPE	QUALITY	CLASS	NO. OF CARDS
5 9	4	2.	4	1

(28)

25X1A

[redacted]

CLASSIFICATION: SECRET

CLASSIFIED BY: MEDM

PHOTO ANALYSIS REPORT

Approved For Release 1999/09/20 : CIA-RDP78-05867A000300870021-9

Approved For Release 1999/09/20 : CIA-RDP78-05867A000300870021-9

PHOTO NO. 365248 | MAP REFERENCE | LATITUDE | LONGITUDE

COUNTRY THAILAND | PROVINCE

AREA NO. 5L | SUBJECT AKY | SUBJECT | SUBJECT | SUBJECT | SUBJECT | SUBJECT | SUBJECT | SUBJECT

EAST-WEST HIGHWAY PR

OJECT - 70,5 KM FROM

PITSAULOKE.

(28)

25X1A

[redacted]

DATE OF PHOTO	TYPE	QUALITY	CLASS	NO. OF CARDS
	4	2	4	1

TM 5L | CARTOGRAPHER MEDM

CLASSIFICATION OUO

PHOTO ANALYSIS REPORT

GPO 926964 (20)

Approved For Release 1999/09/20 : CIA-RDP78-05867A000300870021-9

Approved For Release 1999/09/20 : CIA-RDP78-05867A000300870021-9

PHOTO NO. 365289 | MAP REFERENCE | LATITUDE | LONGITUDE

COUNTRY THAILAND | PROVINCE

AREA NO. 5L

SUBJECT AKY

SUBJECT AKW

SUBJECT EAST WEST HIGHWAY PR

SUBJECT OJECT PLACING DECK

SUBJECT & LABS AND RIP RAP FOR

BRIDGE. KM 50.2 FROM PITSANULOKE.

25X1A

[redacted]

(28)

DATE OF PHOTO	TYPE	QUALITY	CLASS	NO. OF CARDS
JAN 6	4	2	1	2

CLASSIFICATION C U C

PHOTO ANALYSIS REPORT

Approved For Release 1999/09/20 : CIA-RDP78-05867A000300870021-9

Approved For Release 1999/09/20 : CIA-RDP78-05867A000300870021-9

PHOTO NO. 365250 | MAP REFERENCE M545 | LATITUDE | LONGITUDE

COUNTRY THAILAND | PROVINCE

AREA NO. 5L

SUBJECT AKY | SUBJECT AKW | SUBJECT 036 | SUBJECT | SUBJECT | SUBJECT | SUBJECT | SUBJECT

EAST WEST HIGHWAY

BTF BRIDGE, 50.2 KM FROM PITSANULOKE

25X1A

[redacted]

(28) (2

DATE OF PHOTO	TYPE	QUALITY	GLASS	NO. OF CARDS
JAN 5	4	4	1	3

CLASSIFICATION

PHOTO ANALYSIS REPORT

Approved For Release 1999/09/20 : CIA-RDP78-05867A000300870021-9

Approved For Release 1999/09/20 : CIA-RDP78-05867A000300870021-9

PHOTO NO. 363-45Y | MAP REFERENCE | LAYITUDE | LONGITUDE

M945

COUNTRY THAILAND | PROVINCE

AREA NO. 5L

SUBJECT 1: AKY

SUBJECT 2: EAST-WEST HIGHWAY PR

SUBJECT 3: OJECT AREA — ARIZONA CULVE

SUBJECT 4: RT, KM 18.7 FROM

SUBJECT 5: PITSANULOKE.

25X1A

[redacted]

(28)

DATE OF PHOTO	TYPE	QUALITY	CLASS	NO. OF CARDS
JAN 6	4	2	4	1

CLASSIFICATION 000 CARTOGRAPHER MEDM

GPO 936864 (201

PHOTO ANALYSIS REPORT

Approved For Release 1999/09/20 : CIA-RDP78-05867A000300870021-9

Approved For Release 1999/09/20 : CIA-RDP78-05867A000300870021-9

Next 8 Page(s) In Document Exempt

25X6

Approved For Release 1999/09/20 : CIA-RDP78-05867A000300870021-9

Approved For Release 1999/09/20 : CIA-RDP78-05867A000300870021-9

PHOTO NO. | LOT NO. 1968 | MAP REFERENCE | LATITUDE 17 58N | LONGITUDE 102 36E

COUNTRY: LAOS | PROVINCE

AREA NO. 42L

SUBJECT C34	SUBJECT	SUBJECT	SUBJECT	SUBJECT	SUBJECT	SUBJECT	SUBJECT
VIENTIANE				UPPER-ELA			
$$ RESIDENCE				NEXT TO			
AMEMBASSY							

1

25X1A

[redacted]

DATE OF PHOTO	TYPE	QUALITY	CLASS	NO. OF CARDS	EQU
5 8	4	2	4	1	

Approved For Release 1999/09/20 : CIA-RDP78-05867A000300870021-9

CLASSIFICATION: 040

PHOTO ANALYSIS REPORT

Approved For Release 1999/09/20 : CIA-RDP78-05867A000300870021-9

PHOTO NO. 2 MAP REFERENCE M68 LATITUDE 17 68N LONGITUDE 102 36E

COUNTRY LAOS PROVINCE

AREA NO. 42L

SUBJECT	SUBJECT	SUBJECT	SUBJECT	SUBJECT	SUBJECT	SUBJECT	SUBJECT
C6B	C46						

VIENTIANE OLD MONUMENT THAT DAM NEAR AMBASSY. (CAN)

6, 10

25X1A

[redacted]

DATE OF PHOTO	TYPE	QUALITY	CLASS	NO. OF CARDS
NOV 68	4	2	4	2

CLASSIFICATION OUO

PHOTO ANALYSIS REPORT

Approved For Release 1999/09/20 : CIA-RDP78-05867A000300870021-9

IPO 936564: (20)

Approved For Release 1999/09/20 : CIA-RDP78-05867A000300870021-9

PHOTO NO. 17 LIST NO. MT681 MAP REFERENCE LATITUDE 17 58N LONGITUDE 102 36E

COUNTRY LAOS PROVINCE

AREA NO. 42L

SUBJECT C6B SUBJECT C36 SUBJECT C28 SUBJECT AMD

VIENTIANE CONSTELLATION BAR-RESTAURANT HOTEL.

283 Rue Georges-Mahe.

6, 7, 10, 23

25X1A

[redacted]

DATE OF PHOTO | TYPE | QUALITY | CLASS | NO. OF CARDS | SQU

F&M 4 2 4 3

CLASSIFICATION OUO

Approved For Release 1999/09/20 : CIA-RDP78-05867A000300870021-9

GPO 926964 (20)

PHOTO ANALYSIS REPORT

Approved For Release 1999/09/20 : CIA-RDP78-05867A000300870021-9

PHOTO NO. [illegible] M681

COUNTRY: LAOS

PROVINCE

MAP REFERENCE

LATITUDE [illegible]

LONGITUDE 102 36E

AREA NO.	SUBJECT	SUBJECT	SUBJECT	SUBJECT	SUBJECT	SUBJECT	SUBJECT	SUBJECT
42L	C6B	[redacted]	C36					

VIENTIANE LIDO HOTEL

LION RUE GENERAL BEY

LIFE.

67

DATE OF PHOTO	TYPE	QUALITY	CLASS	NO. OF CARDS	SQ
5 8	4	2	4	2	

25X1A [redacted]

Approved For Release 1999/09/20 : CIA-RDP78-05867A000300870021-9

CLASSIFICATION UNCLASSIFIED

PHOTO ANALYSIS REPORT

Approved For Release 1999/09/20 : CIA-RDP78-05867A000300870021-9

PHOTO NO. 04-0666 | MAP REFERENCE M687 | LATITUDE 17 58N | LONGITUDE 102 36E

COUNTRY Laos | PROVINCE

AREA NO.	SUBJECT	SUBJECT	SUBJECT	SUBJECT	SUBJECT	SUBJECT	SUBJECT	SUBJECT
42L	BK2							

VIENTIANE 10 OLD 15 BUILDING 25 OF 30 SERVICE 35 GEOGRAPHIQUE 40 LAOS

of

Part 1 of 2 part series.

4, 7

25X1A

[redacted]

DATE OF PHOTO	TYPE	QUALITY	CLASS	NO. OF CARDS	SEQ
Nov 68	4	2	4	1	

CLASSIFICATION OUO

Approved For Release 1999/09/20 : CIA-RDP78-05867A000300870021-9

PHOTO ANALYSIS REPORT

Approved For Release 1999/09/20 : CIA-RDP78-05867A000300870021-9

PHOTO NO. [illegible] MAP REFERENCE M681 LATITUDE 17 58N LONGITUDE 102 36E

COUNTRY Laos PROVINCE

AREA NO. 42L SUBJECT BK2 SUBJECT A4A SUBJECT SUBJECT SUBJECT SUBJECT SUBJECT SUBJECT

VIEW TAKEN FROM OLD BUILDING OF GEOGRAPHIQUE SERVICE OF LAOS.

Generator in building at right.

Part 2 of 2-part series.

4, 6 7

25X1A

[redacted]

DATE OF PHOTO 5 8 TYPE 4 QUALITY 2 CLASS 4 NO. OF CARDS 20

CLASSIFICATION OUO

Approved For Release 1999/09/20 : CIA-RDP78-05867A000300870021-9

PHOTO ANALYSIS REPORT

Approved For Release 1999/09/20 : CIA-RDP78-05867A000300870021-9

PHOTO NO. 1M687 | MAP REFERENCE | LATITUDE 17 58N | LONGITUDE 102 36E

COUNTRY LAOS | PROVINCE

AREA NO. 42L | SUBJECT BK2 | SUBJECT [redacted] | SUBJECT | SUBJECT | SUBJECT | SUBJECT | SUBJECT | SUBJECT

VIENTIANE NEW BLDG

OF SERVICE GEOGRAPHI

QUE OF LAOS.

Looking southwest.

Part 1 of 3-part series.

4,7

25X1A [redacted]

DATE OF PHOTO: 5 8 | TYPE: 4 | QUALITY: 2 | CLASS: 4 | NO. OF CARDS: 1

Approved For Release 1999/09/20 : CIA-RDP78 [redacted] 21-9

November

CLASSIFICATION: UNCLASSIFIED

PHOTO ANALYSIS REPORT

Approved For Release 1999/09/20 : CIA-RDP78-05867A000300870021-9

PHOTO NO. 1-170 | MAP REFERENCE | LATITUDE 17 58N | LONGITUDE 102 36E

COUNTRY LAOS | PROVINCE

AREA NO. 42L | SUBJECT BR2 [redacted] | SUBJECT VIENTIANE NEW BLDG | SUBJECT VIEW OF SERVICE GEOGRAPHIQUE OF LAOS.

Looking west-south-west. Reproduction section, right fg.

Part 2 of 3-part series.

4,7

25X1A [redacted]

DATE OF PHOTO	TYPE	QUALITY	CLASS	NO. OF CARDS
[illegible] 8	4	3	4	1

Approved For Release 1999/09/20 : CIA-RDP78 [redacted] 1-9

CAPTION BY 5

CLASSIFICATION SECRET

PHOTO ANALYSIS REPORT

SEQ. 050064 (ZO)

Approved For Release 1999/09/20 : CIA-RDP78-05867A000300870021-9

PHOTO NO. 7 | M681 | MAP REFERENCE | LATITUDE 17 58N | LONGITUDE 102 36E

COUNTRY: LAOS | PROVINCE

AREA NO. 42L | SUBJECT BK2 [redacted]

VIENTIANE NEW BLDG

OF SERVICE GEOGRAPHIQUE

OF LAOS.

Reproduction section.

Part 3 of 3-part series.

4,7

25X1A [redacted]

DATE OF PHOTO | TYPE 4 | QUALITY 3 | CLASS 4 | NO. OF CARDS 1

CAPTION BY

CLASSIFICATION UNCLASSIFIED

Approved For Release 1999/09/20 : CIA-RDP78-[redacted]21-9

GPO 938964 (20)

Approved For Release 1999/09/20 : CIA-RDP78-05867A000300870021-9

PHOTO NO. [redacted] | MAP REFERENCE M681 | LATITUDE 17 58N | LONGITUDE 102 36E

COUNTRY LAOS | PROVINCE

AREA NO. 42L | SUBJECT 8K2 | SUBJECT | SUBJECT | SUBJECT | SUBJECT | SUBJECT | SUBJECT | SUBJECT

VIENTIANE NEW BLDG

OF SERVICE GEOGRAPHIQUE OF LAOS.

Looking west from old building.

Part 1 of 3-part series

4,7

25X1A

[redacted]

DATE OF PHOTO | TYPE | QUALITY | CLASS | NO. OF CARDS | SOURCE

CAPTIONED BY

CLASSIFICATION

Approved For Release 1999/09/20 : CIA-RDP78-05867A000300870021-9

PHOTO ANALYSIS REPORT

Approved For Release 1999/09/20 : CIA-RDP78-05867A000300870021-9

PHOTO NO. M681

LATITUDE 17 58N

LONGITUDE 102 36E

COUNTRY LAOS

PROVINCE

AREA NO. 42L

SUBJECT 8K2

SUBJECT VIENTIANE NEW BLDG

SUBJECT OF SERVICE GEOGRAPHIC

SUBJECT QUE OF LAOS.

Part 1 of 3-part series

4,7

25X1A

[redacted]

DATE OF PHOTO 5

TYPE 8

QUALITY 4

CLASS 2

NO. OF CARDS 4

CLASSIFICATION U

1

Approved For Release 1999/09/20 : CIA-RDP7

PHOTO ANALYSIS REPORT

Approved For Release 1999/09/20 : CIA-RDP78-05867A000300870021-9

PHOTO NO. [illegible] M681 | MAP REFERENCE | LATITUDE 17 58N | LONGITUDE 102 36E

COUNTRY LAOS | PROVINCE

AREA NO. 42L | SUBJECT 8K2

SUBJECT: VIENTIANE — NEW BLDG

SUBJECT: OFFICE OF THE GOVERNOR

SUBJECT: QUEEN OF LAOS

Reproduction Station.

Part 3 of 3-part series.

25X1A

[redacted]

DATE OF PHOTO	TYPE	QUALITY	CLASS	NO. OF CARDS
[illegible]	4	2	4	1

CAPTIONED BY D

CLASSIFICATION

(U)

ANALYSIS REPORT

Approved For Release 1999/09/20 : CIA-RDP78

Approved For Release 1999/09/20 : CIA-RDP78-05867A000300870021-9

PHOTO NO. [redacted] | CONTROL M-870 | GEOGRAPHIC REFERENCE | LATITUDE | LONGITUDE

COUNTRY USSR | PROVINCE

AREA NO. N | SUBJECT NOC | SUBJECT Acty | SUBJECT | SUBJECT | SUBJECT | SUBJECT | SUBJECT | SUBJECT

SOVIET TANKER CHERNO

SOVTSY

(16,30)

25X1A [redacted]

DATE OF PHOTO | TYPE | QUALITY | CLASS | NO. OF CARDS

6 JUL 58 | Aerial | C | 2

CAPTIONED BY

GPO 930864 (20)

Approved For Release 1999/09/20 : CIA-RDP78-05867A000300870021-9

Approved For Release 1999/09/20 : CIA-RDP78-05867A000300870021-9

PHOTO NO. 365275 | MAP REFERENCE M-870 | LATITUDE | LONGITUDE

COUNTRY USSR | PROVINCE

AREA NO. N | SUBJECT ALY. | SUBJECT | SUBJECT | SUBJECT | SUBJECT | SUBJECT | SUBJECT | SUBJECT

SOVIET MERCHANT VESSEL

ELPETR CHAYKO VSKIY

(30)

25X1A

[redacted]

Approved For Release 1999/09/20 : CIA-RDP78-05867A000300870021-9

DATE OF PHOTO 3 Sep | TYPE S | QUALITY 4 | CLASS C | NO. OF CARDS 1

CAPTIONED BY

IDENTIFICATION ONE/CC

6½

GPO 936964 (20)

Approved For Release 1999/09/20 : CIA-RDP78-05867A000300870021-9

PHOTO NO. [illegible]976 | M-170

COUNTRY USSR | PROVINCE | MAP REFERENCE | LATITUDE | LONGITUDE

AREA NO. N | SUBJECT ALY. | SUBJECT | SUBJECT | SUBJECT | SUBJECT | SUBJECT | SUBJECT | SUBJECT

SOVIET MERCHANT VESSEL

ELPETR CHAYKOVSKIY

(30)

25X1A

[redacted]

DATE OF PHOTO 3 Sep 54 | TYPE 4 | QUALITY 1 | CLASS C | NO. OF CARDS 1

CAPTIONED BY

Approved For Release 1999/09/20 : CIA-RDP78-05867A000300870021-9

GPO 956464 (20)

Approved For Release 1999/09/20 : CIA-RDP78-05867A000300870021-9



Approved For Release 1999/09/20 : CIA-RDP78-05867A000300870021-9

Approved For Release 1999/09/20 : CIA-RDP78-05867A000300870021-9

PHOTO NO. [redacted] QUAD. M-870

COUNTRY USSR

AREA NO. N

SUBJECT AOC

SUBJECT ALY

SUBJECT SOVIET TANKER GROZNY

MAP REFERENCE

LATITUDE

LONGITUDE

PROVINCE

SUBJECT

SUBJECT

SUBJECT

SUBJECT

SUBJECT

SUBJECT

(16, 30)

25X1A

[redacted]

DATE OF PHOTO 20 SEP 54

TYPE

QUALITY

CLASS C

NO. OF CARGE 1

CAPTIONED BY

Approved For Release 1999/09/20 : CIA-RDP78-05867A000300870021-9

Approved For Release 1999/09/20 : CIA-RDP78-05867A000300870021-9

PHOTO NO. [illegible] | LOG REFERENCE M-870 | LATITUDE | LONGITUDE

COUNTRY USSR | PROVINCE

AREA NO. N | SUBJECT AOC | SUBJECT ALY | SUBJECT | SUBJECT | SUBJECT | SUBJECT | SUBJECT | SUBJECT

SOVIET TANKER GROZNY

(16,30)

25X1A

[redacted]

DATE OF PHOTO 20 FEB 54 | TYPE | QUALITY | CLASS C | NO. OF CARDS 5

CAPTIONED BY

Approved For Release 1999/09/20 : CIA-RDP78-05867A000300870021-9

GPO 930964 (201)

Approved For Release 1999/09/20 : CIA-RDP78-05867A000300870021-9



25X1A

[redacted]

Approved For Release 1999/09/20 : CIA-RDP78-05867A000300870021-9

Approved For Release 1999/09/20 : CIA-RDP78-05867A000300870021-9

PHOTO NO. 1 of 1 | LOT NO. M-F70 | MAP REFERENCE | LATITUDE | LONGITUDE

COUNTRY: USSR | PROVINCE

AREA NO. | SUBJECT: N Ag | SUBJECT | SUBJECT | SUBJECT | SUBJECT | SUBJECT | SUBJECT | SUBJECT

SOVIET MERCHANT MARINE

ELECTRONICS

(30)

25X1A

[redacted]

TYPE | QUALITY | CLASS | NO. OF CARDS

CAPTIONED BY

Approved For Release 1999/09/20 : CIA-RDP78-05867A000300870021-9

GPO 916964 (20)

Approved For Release 1999/09/20 : CIA-RDP78-05867A000300870021-9



Approved For Release 1999/09/20 : CIA-RDP78-05867A000300870021-9

PHOTO NO. [redacted] LM-870

COUNTRY USSR

AREA NO. N

SUBJECT 1 AL4

SUBJECT

SUBJECT

SUBJECT

SUBJECT

SUBJECT

SUBJECT

SUBJECT

MAP REFERENCE

LATITUDE

LONGITUDE

PROVINCE

FOVIET MERCHANT VESSEL

FLEET SERVICE NOCRAD.

25X1A

[redacted]

TYPE

QUALITY

CLASS

NO. OF CARDS

CAPTIONED BY

Approved For Release 1999/09/20 : CIA-RDP78-05867A000300870021-9

DPO 930964 (00)

Approved For Release 1999/09/20 : CIA-RDP78-05867A000300870021-9

PHOTO NO. 0-0-0116 LOT NO. M-870

COUNTRY USSR PROVINCE

AREA NO. N

SUBJECT CODE SUBJECT SUBJECT SUBJECT SUBJECT SUBJECT SUBJECT SUBJECT

AOC ACT

SOVIET TANKER FRUNZE

GRID REFERENCE LATITUDE LONGITUDE

25X1A

[redacted]

(16,30)

TYPE QUALITY CLASS NO. OF CARDS

CAPTIONED BY

Approved For Release 1999/09/20 : CIA-RDP78-05867A000300870021-9

GPO 926964 (20)

Approved For Release 1999/09/20 : CIA-RDP78-05867A000300870021-9

LONGITUDE

MAP REFERENCE LATITUDE

LOT NO. M-870

PHOTO NO. 88285

PROVINCE

COUNTRY USSR

SUBJECT N AOCALG

AREA NO.

SOVIET TANKER FRUNZE

(16,30)

25X1A

[redacted]

DATE OF PHOTO	TYPE	QUALITY	CLASS	NO. OF CARDS
5 Oct 58	1	6	C	2

CWE/CC

CAPTIONED BY

GPO 886864 (20)

Approved For Release 1999/09/20 : CIA-RDP78-05867A000300870021-9

Approved For Release 1999/09/20 : CIA-RDP78-05867A000300870021-9

PHOTO NO. [illegible] LOT NO. M-870

COUNTRY USSR

AREA NO. N

SUBJECT 40C/TCY

SUBJECT TANKER

SUBJECT FACILITY

SUBJECT SOVIET

LATITUDE

LONGITUDE

MAP REFERENCE

PROVINCE

(16, 3)

25X1A

[redacted]

DATE OF PHOTO 5 Oct 51

TYPE K

QUALITY

CLASS C

NO. OF CARDS 2

CAPTIONED BY [illegible]

6/1

GPO 936464 (20)

Approved For Release 1999/09/20 : CIA-RDP78-05867A000300870021-9

PHOTO NO. 87587 LOT NO. M-870

COUNTRY USSR | MAP REFERENCE | LATITUDE | LONGITUDE

AREA NO. N | PROVINCE

SUBJECT 1: AOC
SUBJECT 2: ACY
SUBJECT 3:
SUBJECT 4:
SUBJECT 5: TANKER
SUBJECT 6: FUNZE
SUBJECT 7:

SOVIET

25X1A

[redacted]

(16, 30)

TYPE | QUALITY | CLASS | NO. OF CARDS

CAPTIONED BY

Approved For Release 1999/09/20 : CIA-RDP78-05867A000300870021-9

OCT S T 4 C

6/1

GPO 936964 (20)

Approved For Release 1999/09/20 : CIA-RDP78-05867A000300870021-9

PHOTO NO. [redacted] LOT NO. M-870 MAP REFERENCE LATITUDE LONGITUDE

COUNTRY USSR PROVINCE

AREA NO. M SUBJECT 40 SUBJECT Ag SUBJECT SUBJECT SUBJECT SUBJECT SUBJECT SUBJECT

SOVIET TANKER FRUNZE

(16,30)

25X1A [redacted]

TYPE QUALITY CLASS NO. OF CARDS

REFERENCES

OCT 1 4

CAPTIONED BY

6/4

Approved For Release 1999/09/20 : CIA-RDP78-05867A000300870021-9

GPO 936944 (20)

Approved For Release 1999/09/20 : CIA-RDP78-05867A000300870021-8

PHOTO NO. [illegible] LOT NO. M-870

COUNTRY USSR

AREA NO. N

SUBJECT ALY

SUBJECT SOVIET MERCHANT VESSELS FROM FOREIGN PORTS

LATITUDE

LONGITUDE

PROVINCE

SUBJECT

SUBJECT

SUBJECT

SUBJECT

SUBJECT

SUBJECT

SUBJECT

25X1A

[redacted]

TYPE

QUALITY

CLASS

NO. OF CARDS 30

CAPTIONED BY

Approved For Release 1999/09/20 : CIA-RDP78-05867A000300870021-8

20 Oct 54 [illegible]

69

Approved For Release 1999/09/20 : CIA-RDP78-05867A000300870021-9

PHOTO NO. 0-5-290 LOT NO. M-870

COUNTRY USSR PROVINCE

AREA NO. W

SUBJECT 1 ALY

SUBJECT 2 SOVIET

SUBJECT 3 AIR

SUBJECT 4 ELF

SUBJECT 5 AIR FIELDS

SUBJECT 6 CHANT

SUBJECT 7 VES

SUBJECT 8 S

LATITUDE

LONGITUDE

25X1A

[redacted]

NO. OF CARDS (30)

TYPE

QUALITY

CLASS C

CAPTIONED BY

20 OCT 49

(63)

Approved For Release 1999/09/20 : CIA-RDP78-05867A000300870021-9

Approved For Release 1999/09/20 : CIA-RDP78-05867A000300870021-9

PHOTO NO. [redacted]

LOT NO. M-870

MAP REFERENCE

LATITUDE

LONGITUDE

PROVINCE

COUNTRY: USSR

AREA NO. N

SUBJECT AOC

SUBJECT ALY

SUBJECT

SUBJECT

SUBJECT

SUBJECT

SUBJECT

SOVIET TANKER GRIGOR

IVAKULENCHUK

25X1A

[redacted]

(16, 30)

TYPE

QUALITY

CLASS C

NO. OF COPIES 3

CAPTIONED BY

14 OCT 19 4

Approved For Release 1999/09/20 : CIA-RDP78-05867A000300870021-9

Approved For Release 1999/09/20 : CIA-RDP78-05867A000300870021-9

PHOTO NO. [illegible]02 LOT NO. M-870

COUNTRY USSR PROVINCE

AREA NO. M SUBJECT AOC SUBJECT ALY SUBJECT SUBJECT SUBJECT SUBJECT SUBJECT SUBJECT

SOVIET TANKER GRIGOR

IVAKULENCHUK

(16, 30)

25X1A

[redacted]

DATE OF PHOTO TYPE QUALITY CLASS NO. OF CARDS

CAPTIONED BY

Approved For Release 1999/09/20 : CIA-RDP78-05867A000300870021-9

GPO 930654 (20)

Approved For Release 1999/09/20 : CIA-RDP78-05867A000300870021-9

PHOTO NO. [illegible] LOT NO. M-870

COUNTRY USSR

AREA NO. N

SUBJECT AOC

SUBJECT ALY

SUBJECT SOVIET TANKER

SUBJECT CRIMEA

SUBJECT JAY VANKULENCHUK

LATITUDE

LONGITUDE

PROVINCE

MAP REFERENCE

25X1A

[redacted]

(16, 30)

NO. OF COPIES

CLASS S

QUALITY

TYPE

DATE OF PHOTO 14 Oct 1970

CAPTIONED BY

Approved For Release 1999/09/20 : CIA-RDP78-05867A000300870021-9

MEAS REPORT

Approved For Release 1999/09/20 : CIA-RDP78-05867A000300870021-9



Approved For Release 1999/09/20 : CIA-RDP78-05867A000300870021-9

PHOTO NO. 007005 LOT NO. M-870

COUNTRY USSR PROVINCE

AREA NO. N SUBJECT AOC SUBJECT ALY SUBJECT SUBJECT SUBJECT SUBJECT SUBJECT SUBJECT

SOVIET TANKER GRIGOR

YYUMAKUEGMCHK

LATITUDE LONGITUDE REFERENCE

25X1A

[redacted]

(16, 30)

TYPE QUALITY CLASS NO. OF CARDS

CAPTIONED BY

14 OCT

Approved For Release 1999/09/20 : CIA-RDP78-05867A000300870021-9

Approved For Release 1999/09/20 : CIA-RDP78-05867A000300870021-9

PHOTO NO. [illegible] LOT NO. 11-170

COUNTRY USSR PROVINCE

AREA NO. N SUBJECT ARCTIC SUBJECT ICE SUBJECT TANKER SUBJECT GRID SUBJECT

SOVIET TANKER YAKUTSK

LATITUDE LONGITUDE

(16, 30)

25X1A

[redacted]

TYPE QUALITY CLASS NO. OF CARDS

14 OCT

CAPTIONED BY

Approved For Release 1999/09/20 : CIA-RDP78-05867A000300870021-9

Approved for Release 1999/09/20 : CIA-RDP78-05867A000300870021-9

PHOTO NO. 365297 LOT NO. M 8 ~~56~~ LATITUDE LONGITUDE

COUNTRY Czechoslovakia PROVINCE

AREA NO. 27M SUBJECT IJA PROTOTYPE OF HIGH ALTITUDE SWIFT

SOURCE OF PHOTOGRAPH Ride Bravo 18 Jan 59

DATE OF PHOTO | TYPE | QUALITY | CLASS | NO. OF CARDS

1 | 4 | 2 | 4 | 1

CAPTION

Approved for Release 1999/09/20 : CIA-RDP78-05867A000300870021-9

Approved For Release 1999/09/20 : CIA-RDP78-05867A000300870021-9

PHOTO NO. [redacted] LOT NO. M897

COUNTRY Indonesia PROVINCE Sumatra LATITUDE [illegible] LONGITUDE 101 46E

AREA NO. 161T SUBJECT A14 SUBJECT AJC SUBJECT SUBJECT SUBJECT SUBJECT SUBJECT SUBJECT

DOMESTIC POTABLE WATER

RESERVOIR

INTAKE STRUCTURE

9,16,

25X1A [redacted]

DATE OF PHOTO [illegible] TYPE [illegible] QUALITY 4 CLASS 4 NO. OF CARDS 2

CAPTIONED BY S

IDENTIFICATION [illegible]

PHOTO ANALYSIS REPORT

Approved For Release 1999/09/20 : CIA-RDP78-05867A000300870021-9

Approved For Release 1999/09/20 : CIA-RDP78-05867A000300870021-9

PHOTO NO. 365299 | LOT NO. 11629 | REFERENCE | LATITUDE | LONGITUDE

COUNTRY: Czechoslovakia | PROVINCE

AREA NO: 27M

SUBJECT 1	SUBJECT 2	SUBJECT 3	SUBJECT 4	SUBJECT 5	SUBJECT 6	SUBJECT 7	SUBJECT 8	SUBJECT 9	SUBJECT 10
ENGINEER	2BG	250			UNITS	ON	AM		
PHIBIODS					PERSONNEL				
ARRIERS									

SOURCE OF PHOTOGRAPH: NARODNA ARMIYA 21 Nov 58

DATE OF PHOTO	TYPE	QUALITY	CLASS	NO. OF CARDS
	4	3	4	2

6/12

GPO 936864 (20)

Approved For Release 1999/09/20 : CIA-RDP78-05867A000300870021-9

EVALUATION | PHOTO ANALYSIS REPORT

Approved For Release 1999/09/20 : CIA-RDP78-05867A000300870021-9

PHOTO NO. 365300 | LOT NO. M626 | MAP REFERENCE C | LATITUDE [illegible] | LONGITUDE 25 21E

COUNTRY Bulgaria | PROVINCE Khaskovo

AMBA NO.	SUBJECT	SUBJECT	SUBJECT	SUBJECT	SUBJECT	SUBJECT	SUBJECT	SUBJECT
3220M	AAF	AAT						

KURDZHALI LEAD ZINC PLANT ZINC SECTION

13

DATE OF PHOTO	TYPE	QUALITY	CLASS	NO. OF CARDS	SOURCE OF PHOTOGRAPH
— —	4	2	4	2	Kolarovgradska Borba 11 Nov 1958

CLASSIFICATION SECRET | CAPTIONED BY [illegible]

Approved For Release 1999/09/20 : CIA-RDP78-05867A000300870021-9

5/4

FORM NO. 174 1 JUN 50 USE PREVIOUS EDITIONS

PHOTO ANALYSIS REPORT

GPO 936864 (20)

Approved For Release 1999/09/20 : CIA-RDP78-05867A000300870021-9

PHOTO NO. 365307 | LOT NO. [illegible] | MAP REFERENCE [illegible] | LATITUDE 43 [illegible] | LONGITUDE 26 55 E

COUNTRY Bulgaria | PROVINCE Shumen

AREA NO.	SUBJECT	SUBJECT	SUBJECT	SUBJECT	SUBJECT	SUBJECT	SUBJECT	SUBJECT
6220M	AFD	A51						

KOLAROVGRAD GAS GEN
ERATOR STATION AT MA
CHINE PLANT
↑ buildings

DATE OF PHOTO	TYPE	QUALITY	CLASS	NO. OF CARDS	SOURCE OF PHOTOGRAPH
	4	2	2/	3	Kolarovgradska Borba 13 Nov 1958

15 21

CAPTIONED BY WDD

Approved For Release 1999/09/20 : CIA-RDP78-05867A000300870021-9

CLASSIFICATION O/C

GPO 936564 | 2C

PHOTO ANALYSIS REPORT

Approved For Release 1999/09/20 : CIA-RDP78-05867A000300870021-9

PHOTO NO. 365304 LOT NO. 11627 MAP REFERENCE LATITUDE LONGITUDE

COUNTRY BULGARIA PROVINCE

AREA NO.	SUBJECT	SUBJECT	SUBJECT	SUBJECT	SUBJECT	SUBJECT	SUBJECT	SUBJECT
20M	25A							

SOLDIER WITH PROTECTIVE CLOTHING AND DOSIMETER

preparing to work with

3 4

DATE OF PHOTO	TYPE	QUALITY	CLASS	NO. OF CARDS	SOURCE OF PHOTOGRAPH
	4	2	4	1	Narodna Mladezh 28 Dec 58

Approved For Release 1999/09/20 : CIA-RDP78-05867A000300870021-9

CLASSIFICATION 6 2 0 CAPTIONED BY WAW

PHOTO ANALYSIS REPORT

GPO 936984 (20)

Approved For Release 1999/09/20 : CIA-RDP78-05867A000300870021-9

PHOTO NO. 365 369 | FRAME NO. | MAP REFERENCE | LATITUDE | LONGITUDE

COUNTRY Bulgaria | PROVINCE

AREA NO. 20M | SUBJECT 2JA | SUBJECT B22 | SUBJECT | SUBJECT | SUBJECT | SUBJECT | SUBJECT | SUBJECT

CHEMICAL TROOPS IN PROTECTIVE CLOTHING USING dosimeter to take sample of contaminated earth.

4/2

DATE OF PHOTO	TYPE	QUALITY	CLASS	NO. OF CARDS	SOURCE OF PHOTOGRAPH
—	4	2	4	2	Narodna Mladezh 28 Dec 58

Approved For Release 1999/09/20 : CIA-RDP78-05867A000300870021-9

CLASSIFICATION 0210 | PHOTO ANALYSIS REPORT | GPO 926664 (20)

Approved For Release 1999/09/20 : CIA-RDP78-05867A000300870021-9

PHOTO NO. 365308 | LOT NO. M 111 | MAP REFERENCE | LATITUDE 42 40N | LONGITUDE 23 18E

COUNTRY BULGARIA | PROVINCE SOFIA

AREA NO. 3120M

SUBJECT: AMI

SUBJECT: SOFIA COMMUNICATION

SUBJECT: SOFIA TOWER

3 3/4

23

DATE OF PHOTO	TYPE	QUALITY	CLASS	NO. OF CARDS	SOURCE OF PHOTOGRAPH
	4	3	4	1	OTE CHESTVEN FRONT 2 Dec 58

CAPTIONED BY (illegible)

CLASSIFICATION 0220

Approved For Release 1999/09/20 : CIA-RDP78-05867A000300870021-9

GPO 931.984 1207

ANALYSIS REPORT

Approved For Release 1999/09/20 : CIA-RDP78-05867A000300870021-9

PHOTO NO. 365365 | LOT NO. M-111 | MAP REFERENCE | LATITUDE 42 40N | LONGITUDE 23 18E

COUNTRY BULGARIA | PROVINCE SOFIA

AREA NO.	SUBJECT	SUBJECT	SUBJECT	SUBJECT	SUBJECT	SUBJECT	SUBJECT	SUBJECT	SUBJECT
3120M	AMI								
SOFIA	COMMUNICATION								
SOFIA TOWER									

3 1/2

23

DATE OF PHOTO	TYPE	QUALITY	CLASS	NO. OF CARDS	SOURCE OF PHOTOGRAPH
	4	2	4	1	OTE CHESTVEN FRONT 7 Dec 58

CLASSIFICATION 0120 | CAPTIONED BY (Davis)

PHOTO ANALYSIS REPORT

Approved For Release 1999/09/20 : CIA-RDP78-05867A000300870021-9

Approved For Release 1999/09/20 CIA-RDP78-05867A000300870021-9

PHOTO NO. | LIST NO. | MAP REFERENCE | LATITUDE | LONGITUDE

COUNTRY: USSR | PROVINCE: WACB51D

AREA NO. | SUBJECT | SUBJECT | SUBJECT | SUBJECT | SUBJECT | SUBJECT | SUBJECT | SUBJECT

3CC

KOLSKIY ZALIV - PROBA

BLE SIVERD LOV - CLASS C

RUISER. (BAY)

(30, 3)

25X1A

[redacted]

DATE OF PHOTO | TYPE | QUALITY | CLASS | NO. OF CARDS

B 3 3 B 1

CAPTIONED BY: PY

CLASSIFICATION: S/NF/CC

Approved For Release 1999/09/20 CIA-RDP78-[redacted]

PHOTO ANALYSIS REPORT

GPO 936864 1201

Approved For Release 1999/09/20 : CIA-RDP78-05867A000300070021-9

PHOTO NO. [illegible] M-7 MAP REFERENCE LATITUDE [illegible] N LONGITUDE 33 30E

COUNTRY USSR PROVINCE WAC 05 1D

AREA NO.	SUBJECT	SUBJECT	SUBJECT	SUBJECT	SUBJECT	SUBJECT	SUBJECT	SUBJECT
~~[illegible]~~	3CU						T-43-	

KOLSKIY ZALIV 10 15 20

CLASS 25 S/M/NESWEEPER 35 # 40 0

24. 25 S, DE] 30 *(BAY)

(30,3)

25X1A

[redacted]

DATE OF PHOTO	TYPE	QUALITY	CLASS	NO. OF CARDS
4 AUG 58	4	2	B	1

CAPTIONED BY PY

CLASSIFICATION S/NF/CC

Approved For Release 1999/09/20 : CIA-RDP78-[illegible]

CPO 936986A (20)

Approved For Release 1999/09/20 : CIA-RDP78-05867A000300870021-9

Next 4 Page(s) In Document Exempt

STATINTL

Approved For Release 1999/09/20 : CIA-RDP78-05867A000300870021-9

Approved For Release 1999/09/20 : CIA-RDP78-05867A000300870021-9

PHOTO NO. | LOT NO. 1835 | MAP REFERENCE | LATITUDE 03 35N | LONGITUDE 98 40E

COUNTRY Indonesia | PROVINCE Sumatra

AREA NO. 16 IT | SUBJECT AG2 | SUBJECT C18 | SUBJECT | SUBJECT | SUBJECT | SUBJECT | SUBJECT | SUBJECT

MEDAN (NR) ← DOLOK MERANGIR RUBBER PLANTATION.

Maternity ward at

10,18

DATE OF PHOTO	TYPE	QUALITY	CLASS	NO. OF CARDS
	1	2	4	2

SOURCE OF PHOTOGRAPH [redacted]

STAT

Approved For Release 1999/09/20 : CIA-RDP78

CLASSIFICATION OUO | EXCEPTIONS D

OPO 936666 (20)

PHOTO ANALYSIS REPORT

Approved For Release 1999/09/20 : CIA-RDP78-05867A000300870021-9

PHOTO NO. 5 | LOT NO. M835 | MAP REFERENCE | LATITUDE 3 35 N | LONGITUDE 98 40 E

COUNTRY: Indonesia | PROVINCE: Sumatra

AREA NO. 161T | SUBJECT AG2 | SUBJECT C18 | SUBJECT | SUBJECT | SUBJECT | SUBJECT | SUBJECT | SUBJECT

MEDAN (NR) ~ DOLOK MERANGIR RUBBER PLANTATION

Hospital at

10, 18

DATE OF PHOTO	TYPE	QUALITY	CLASS	NO. OF CARDS	SOURCE OF PHOTOGRAPH
	4	2	4	2	STATINTL [redacted]

CLASSIFICATION: SECRET

Approved For Release 1999/09/20 : CIA-RDP78-05867A000300870021-9

GPO 926864 (20)

PHOTO ANALYSIS REPORT

Approved For Release 1999/09/20 : CIA-RDP78-05867A000300870021-9

PHOTO NO. | LAT NO. 1833 | MAP REFERENCE | LATITUDE 3 35 N | LONGITUDE 98 40 E

GEOGRAPHY: INDONESIA | PROVINCE: SUMATRA

AREA NO. 16 IT | SUBJECT AG2 | SUBJECT | SUBJECT | SUBJECT | SUBJECT | SUBJECT | SUBJECT | SUBJECT

MEDAN (NR) TO DOLOK MERA

NGER RUBBER PLANTATI

ON.

Factory and offices in bg. Homes for European employees, fg.

18

DATE OF PHOTO	TYPE	QUALITY	CLASS	NO. OF CARDS	SOURCE OF PHOTOGRAPH
	4	2	4	1	STATINTL [redacted]

CLASSIFICATION: UNCLASSIFIED | EXPOSURE: 5

Approved For Release 1999/09/20 : CIA-RDP78-05867A000300870021-9

GPO 856864 (ZO)

PHOTO ANALYSIS REPORT

Approved For Release 1999/09/20 : CIA-RDP78-05867A000300870021-9

PHOTO NO. M744 | MAP REFERENCE | LATITUDE 23/43 | LONGITUDE 15-E

COUNTRY: CHINA | PROVINCE: KWANGTUNG

AREA NO. 98/L

SUBJECT	SUBJECT	SUBJECT	SUBJECT	SUBJECT	SUBJECT	SUBJECT	SUBJECT
AGR							

CANTON SOVIET EXHIBITION OF ECONOMIC AC HIEVEMENTS AND CULTURAL

DATE OF PHOTO	TYPE	QUALITY	CLASS	NO. OF CARDS
(8, 10, 21)	1	2	4	1

CLASSIFICATION: CONFIDENTIAL | CONTROL: MEDM

STATINTL

Approved For Release 1999/09/20 : CIA-RDP78-

PHOTO ANALYSIS REPORT

Approved For Release 1999/09/20 : CIA-RDP78-05867A000300870021-9

PHOTO NO. M194 | MAP REFERENCE | LATITUDE | LONGITUDE

COUNTRY CHINA | PROVINCE

AREA NO. OL

SUBJECT	SUBJECT	SUBJECT	SUBJECT	SUBJECT	SUBJECT	SUBJECT	SUBJECT
AGN							
STUDENT &		AT		MACHINE			
CRAFT &		SCHOOL					

(9, 21)

DATE OF PHOTO	TYPE	QUALITY	CLASS	NO. OF CARDS	SOU
			4	1	

STATINTL [redacted]

Approved For Release 1999/09/20 : CIA-RDP78-

CAPTIONED BY MED M

CLASSIFICATION CONFIDENTIAL

ANALYSIS REPORT

Approved For Release 1999/09/20 : CIA-RDP78-05867A000300870021-9

PHOTO NO. 22738 | MAP REFERENCE M194 | LATITUDE | LONGITUDE

COUNTRY CHINA | PROVINCE HONAN

AREA NO. 131L | SUBJECT AGRIC | SUBJECT | SUBJECT | SUBJECT | SUBJECT | SUBJECT | SUBJECT | SUBJECT

CHILI YIN PEOPLE'S COMMUNE IRON & STEEL BLAST FURNACE

2½ (8 12)

DATE OF PHOTO	TYPE	QUALITY	CLASS	NO. OF CARDS	SOURCE
	4	2	4 #	2	[redacted]

Approved For Release 1999/09/20 : CIA-RDP78-05867A000300870021-9

25X1A

CLASSIFICATION CONFIDENTIAL | MEDM

PHOTO ANALYSIS REPORT

GPO 938864 (20)

Approved For Release 1999/09/20 : CIA-RDP78-05867A000300870021-9

PHOTO NO. 3653 | MAP REFERENCE M-7 | LATITUDE | LONGITUDE

COUNTRY USSR | PROVINCE

AREA NO. N | SUBJECT 830 | SUBJECT | SUBJECT | SUBJECT | SUBJECT | SUBJECT | SUBJECT | SUBJECT

TYPE VSA-3M RECTIFIER

FOR CONVERTING AC

TO DC

ALTERNATING CURRENT TO DIRECT CURRENT. FRONT VIEW. FOR OTHER VIEWS, SEE CIA 2 & 3

25X1A 5"N (2 3/4)

[redacted]

DATE OF PHOTO	TYPE	QUALITY	CLASS	NO. OF CARDS
8 JAN 57	2	2	B	1

CAPTIONED BY

CLASSIFICATION S/NF/CC

Approved For Release 1999/09/20 : CIA-RDP78-05867A000300870021-9

Approved For Release 1999/09/20 : CIA-RDP78-05867A000300870021-9

PHOTO NO. 3553 20 | MAP REFERENCE | LATITUDE | LONGITUDE

M-779

COUNTRY USSR | PROVINCE

AREA NO. | SUBJECT B30 | SUBJECT | SUBJECT | SUBJECT | SUBJECT | SUBJECT | SUBJECT

TYPE VSA-3M RECTIFIER FOR CONVERTING AC TO DC

ALTERNATING CURRENT TO DIRECT CURRENT. BACK VIEW. FOR OTHER VIEWS, SEE CIA' [redacted] & 3

25X1A

DATE OF PHOTO	TYPE	QUALITY	CLASS	NO. OF CARDS
8 JAN 59	2	3	B	1

CAPTIONED BY PL

CLASSIFICATION S/NF/CC

Approved For Release 1999/09/20 : CIA-RDP78-05867A000300870021-9

PHOTO ANALYSIS REPORT

Approved For Release 1999/09/20 : CIA-RDP78-05867A000300870021-9

PHOTO NO. 3653[redacted]21 M-779 | MAP REFERENCE | LATITUDE | LONGITUDE

COUNTRY USSR | PROVINCE

AREA NO. N B 30

TYPE VSA-3M RECTIFIER CONVERTING [AC] FOR CONVERTING [DC] TO

ALTERNATING CURRENT TO DIRECT CURRENT. BACK VIEW.

FOR OTHER VIEWS, SEE CIA' ± 2

25X1A

[redacted]

8/4 (4,23)

DATE OF PHOTO	TYPE	QUALITY	CLASS	NO. OF CARDS
9 JAN [illegible]	8	3	B	1

CAPTIONED BY PL

CLASSIFICATION S/NF/CC

Approved For Release 1999/09/20 : CIA-RDP7[redacted]

Approved For Release 1999/09/20 : CIA-RDP78-05867A000300870021-9

PHOTO NO. [illegible] M-96 MAP REFERENCE LATITUDE 46 39N LONGITUDE 30 44E

COUNTRY USSR PROVINCE WAC 250A

AREA NO. SUBJECT ALA SUBJECT SUBJECT SUBJECT SUBJECT SUBJECT SUBJECT

ODESSA QUARANTINE H

ARBOR QUAY WITH CRA

NES PAN

PART 1 OF 2 PART PAN.

SEE POINT 2 ON MAP IN CIA MSP FOR DIRECTION OF PHOTOS

25X1A (61 (30)

[redacted]

DATE OF PHOTO AUG 56 TYPE 4 QUALITY 3 CLASS C NO. OF CARDS 1

CAPTIONED BY PY

CLASSIFICATION C/NF/CG

Approved For Release 1999/09/20 : CIA-RDP78-05867A000300870021-9